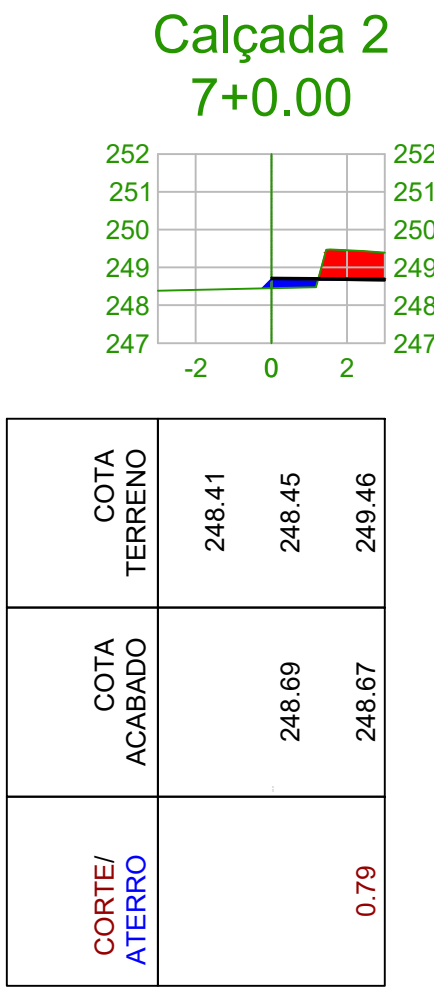
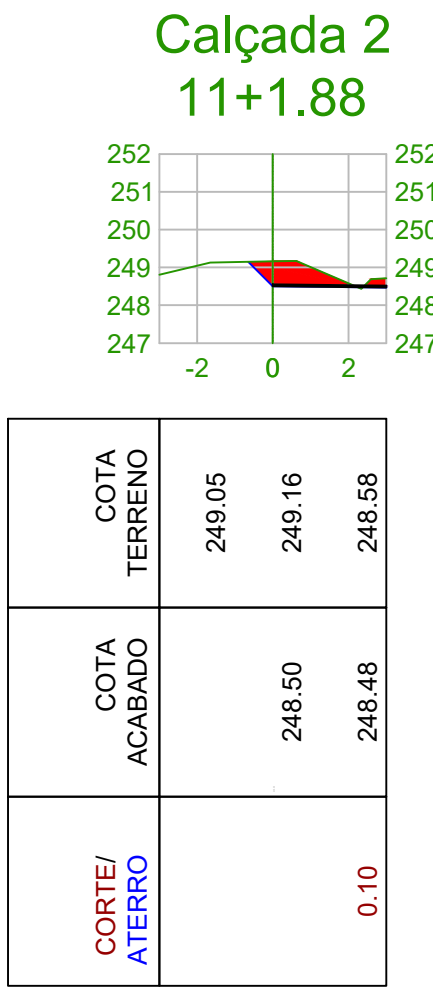


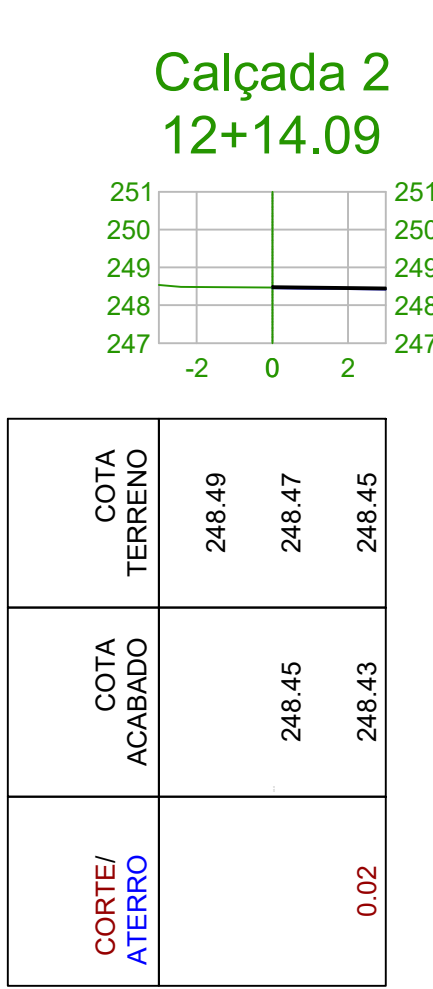
COTA TERRENO	COTA ACABADO	CORTE/ATERRO
249.14	249.38	
249.76	249.36	0.39



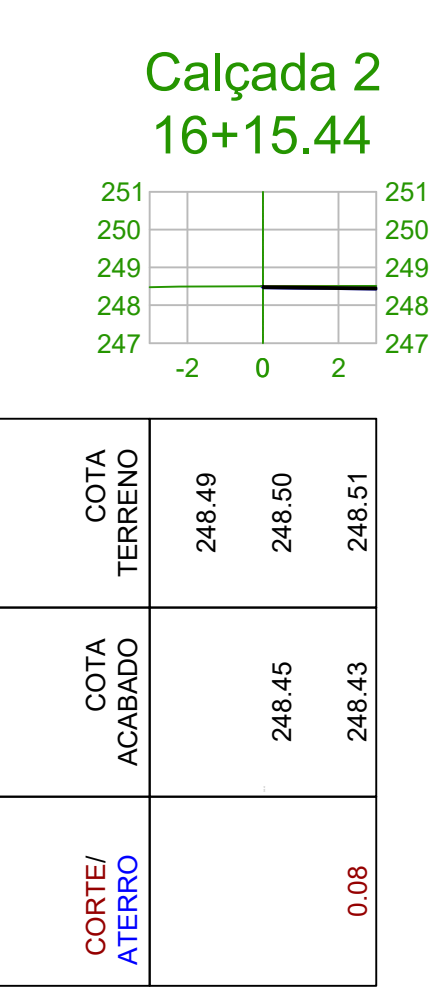
COTA TERRENO	COTA ACABADO	CORTE/ATERRO
248.41	248.69	
248.45	248.67	0.79



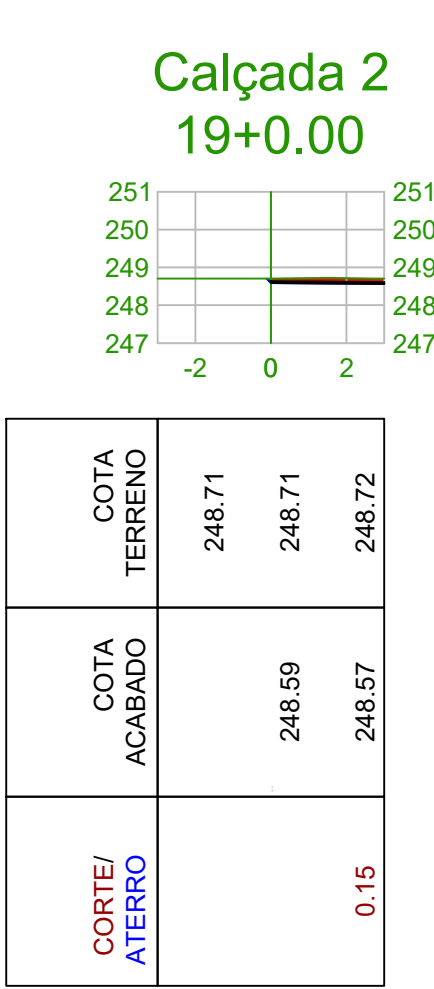
COTA TERRENO	COTA ACABADO	CORTE/ATERRO
249.05	248.50	
249.16	248.48	0.10



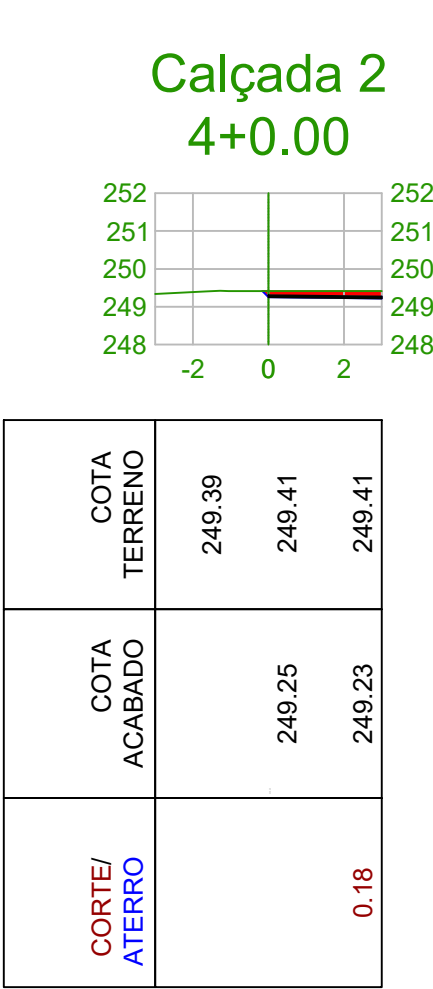
COTA TERRENO	COTA ACABADO	CORTE/ATERRO
248.49	248.45	
248.47	248.43	0.02



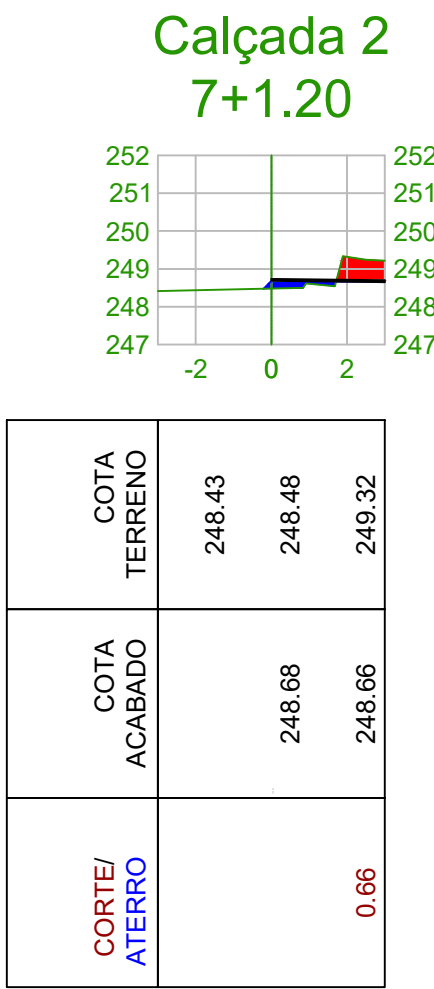
COTA TERRENO	COTA ACABADO	CORTE/ATERRO
248.49	248.45	
248.50	248.43	0.08



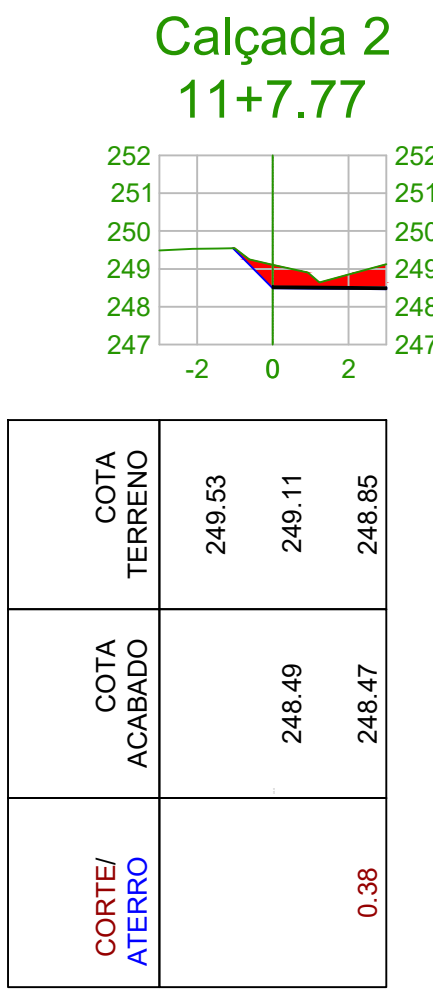
COTA TERRENO	COTA ACABADO	CORTE/ATERRO
248.71	248.59	
248.71	248.57	0.15



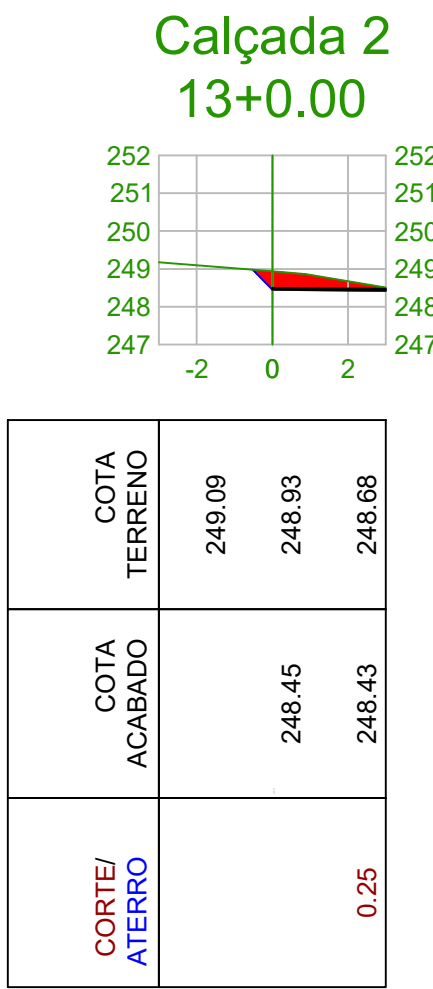
COTA TERRENO	COTA ACABADO	CORTE/ATERRO
249.39	249.25	
249.41	249.23	0.18



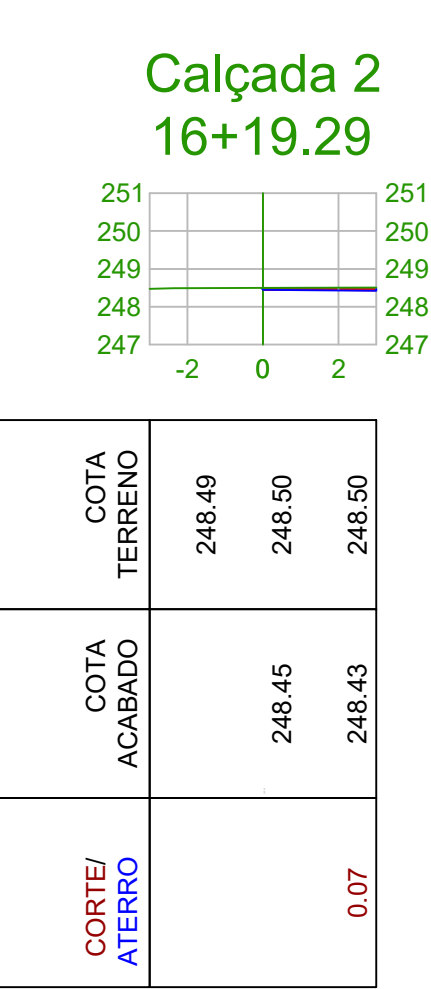
COTA TERRENO	COTA ACABADO	CORTE/ATERRO
248.43	248.68	
248.48	248.66	0.66



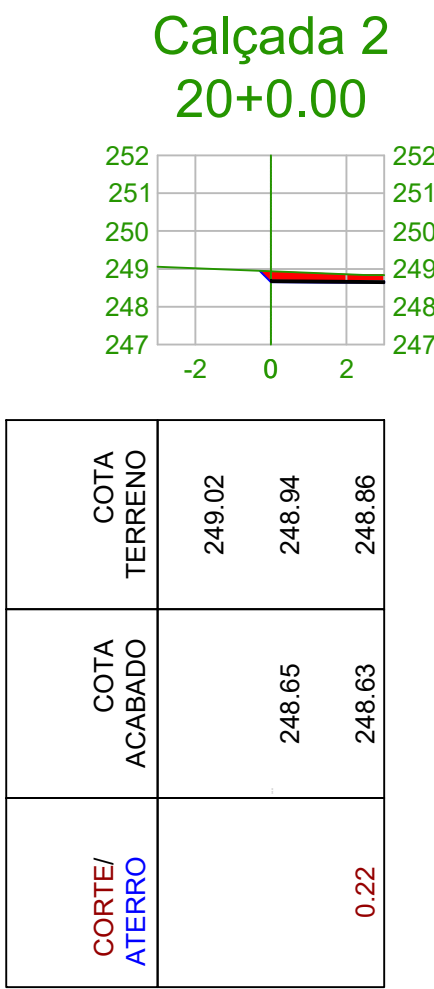
COTA TERRENO	COTA ACABADO	CORTE/ATERRO
249.53	248.49	
249.11	248.47	0.38




COTA TERRENO	COTA ACABADO	CORTE/ATERRO
249.09	248.45	
248.93	248.43	0.25



COTA TERRENO	COTA ACABADO	CORTE/ATERRO
248.49	248.45	
248.50	248.43	0.07



COTA TERRENO	COTA ACABADO	CORTE/ATERRO
249.02	248.65	
248.94	248.63	0.22



PREFEITURA MUNICIPAL DE ARAPIRACA

Secretaria Municipal de Infraestrutura

PROJETO DE PAVIMENTAÇÃO E TERRAPLENAGEM

Título/ Obra:

PROJETO DE REFORMA E AMPLIAÇÃO DO PARQUE CECI CUNHA, R. DELMIRO GOLVEIA, ARAPIRACA-AL

Localização:

Parque Ceci Cunha, Arapiraca - AL

Proprietário/ Responsável:

Prefeitura Municipal de Arapiraca - CNPJ: 12198693/ 0001-58

Responsável Técnico: Valmir Rodrigues de Albuquerque Filho

CREA/AL - 021509184-1

Dados do Projeto:

Área de total: 49.389,47m²

Assunto:

SEÇÕES TRANSVERSAIS: CALÇADA 2

Atenção: Conferir as Medidas no Local

Desenho: SEMINFRA

Data: DEZEMBRO/ 2023

Escala: 1:200

Prancha Nº: 10/21